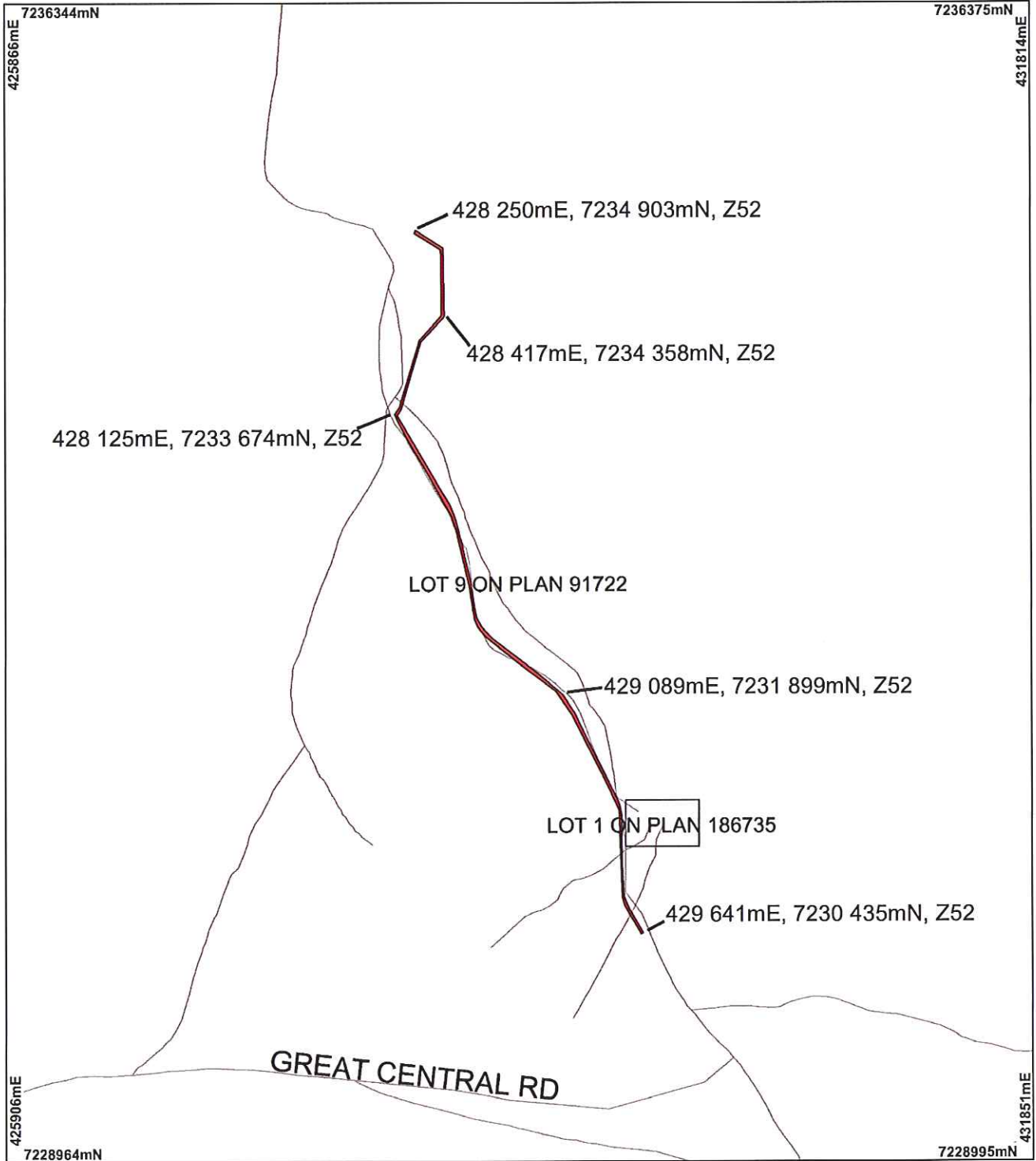

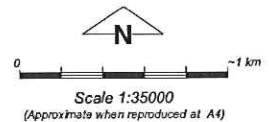


Plan 1480/3



LEGEND

-  Road Centrelines - DLI 1/3/04
-  Areas Approved to Clear
-  Cadastral for labelling - DLI
-  Areas Subject to Conditions (cont)



Geocentric Datum Australia 1994

Note: the data in this map have not been processed. This may result in geometric distortion or measurement inaccuracies.

 Date 11/9/07

Kim Taylor
Officer with delegated authority under Section 20 of the Environmental Protection Act 1986

Information derived from this map should be confirmed with the data custodian acknowledged by the agency acronym in the legend.



Department of Environment

WA Crown Copyright 2002

* Project Data is denoted by asterisk. This data has not been quality assured. Please contact map author for details.